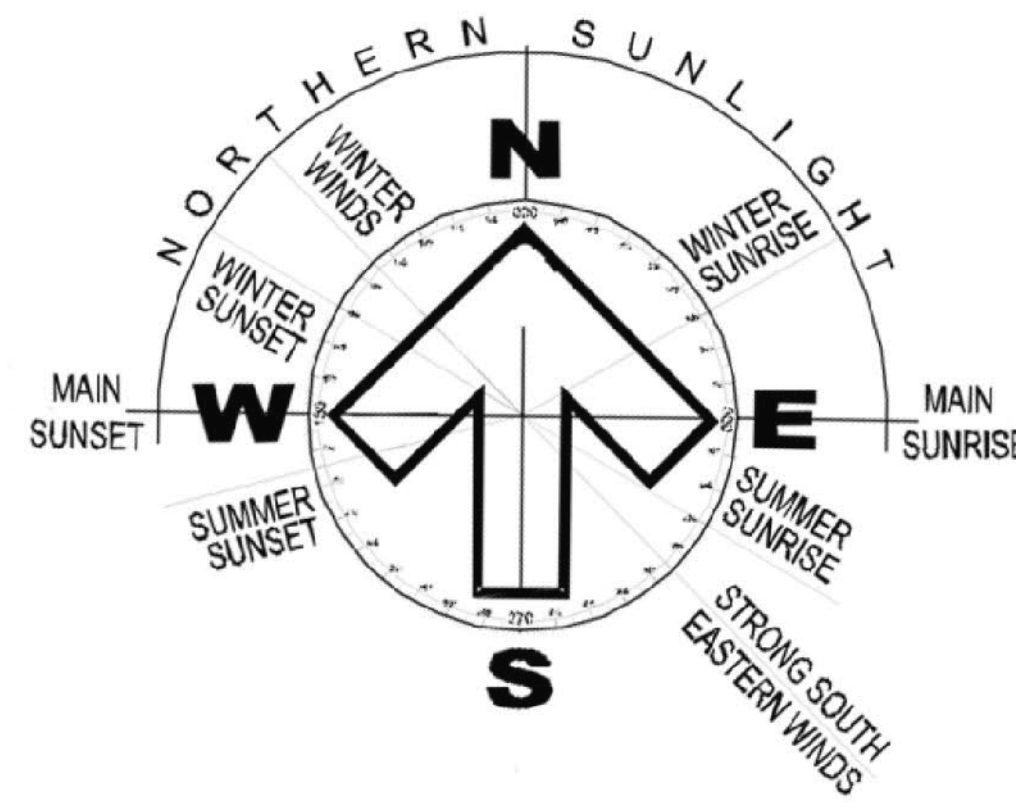
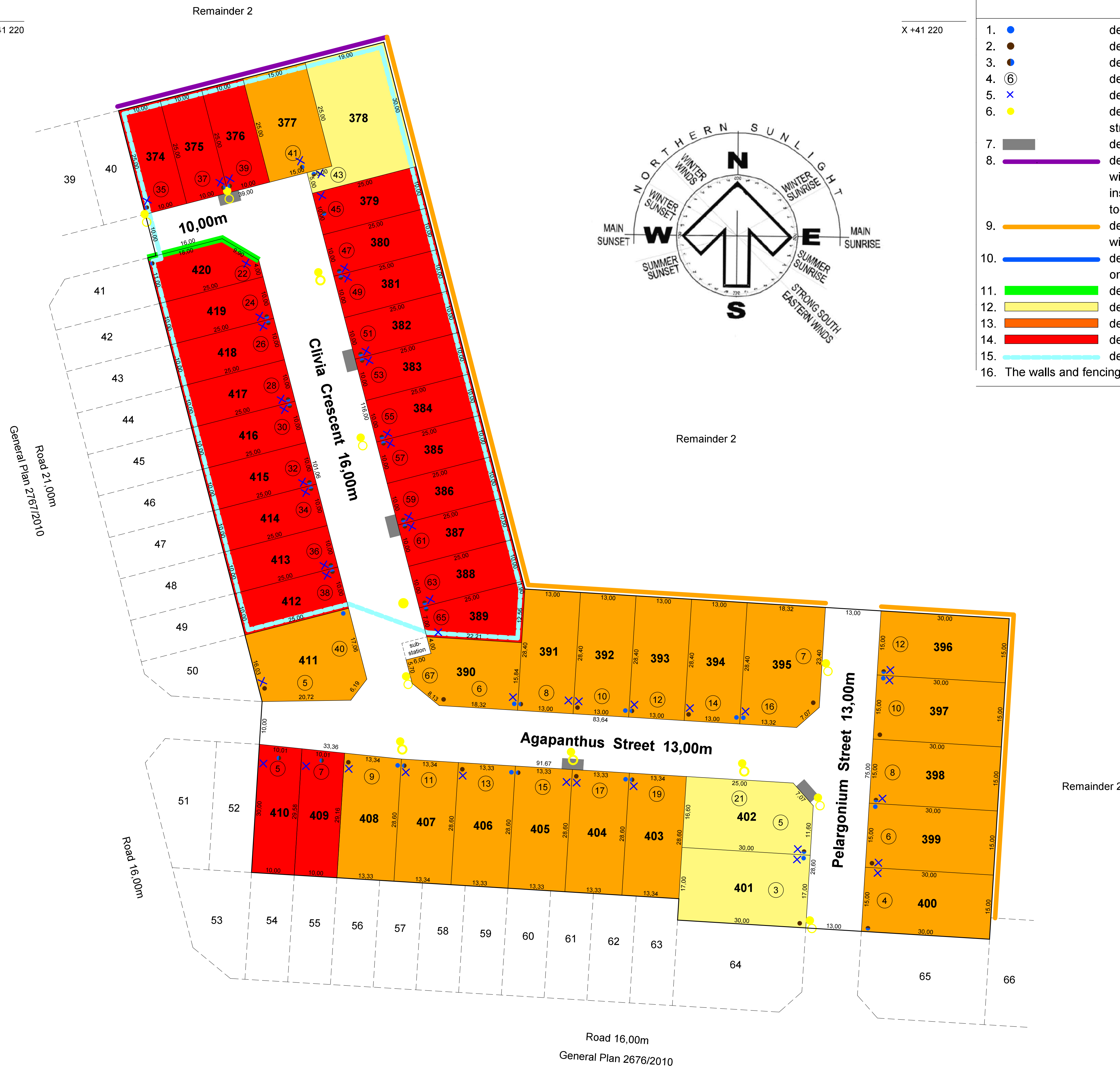


X +41 220
Y +45 775

X +41 220

X +41 475
Y +45 775

X +41 475



- Legend**
- denotes water connection
 - denotes sewer connection
 - denotes water and sewer connection
 - ⑥ denotes street number
 - ✕ denotes electrical connection
 - denotes the proposed position of street light
 - denotes electrical kiosk
 - denotes plastered and painted walling with "ClearVu" or similar fencing inserts positioned at sellers discretion together with electric fencing
 - denotes plastered & painted wall with electric fencing
 - denotes electric fencing to be installed onto existing wall
 - denotes no vehicular access permitted
 - denotes Large Residential
 - denotes Medium Residential
 - denotes Small Residential
 - denotes Woonerven
 - The walls and fencing is to be erected in phases

ANNEXURE "A"



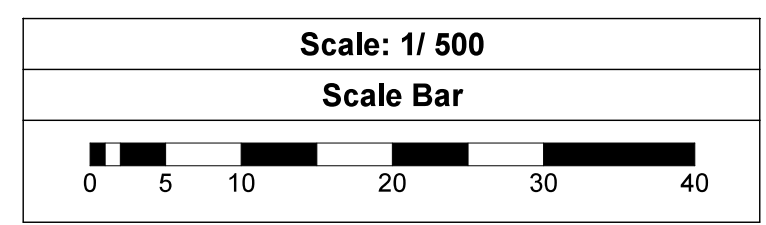
SANDOWN

PHASE 1B
Situate in the City of Cape Town
Administrative District of the Cape
Province of Western Cape

AREAS

ERF NUMBER	SQUARE METRES
374	250
375	250
376	250
377	375
378	600
379	250
380	250
381	250
382	250
383	250
384	250
385	250
386	250
387	250
388	250
389	251
390	369
391	369
392	369
393	369
394	369
395	508
396	450
397	450
398	450
399	450
400	450
401	510
402	486
403	381
404	381
405	381
406	381
407	381
408	385
409	294
410	298
411	464
412	250
413	250
414	250
415	250
416	250
417	250
418	250
419	250
420	251
421 Public Street	4877

Disclaimer
The positions of services indicated on this annexure are indicative only and must be verified by the PURCHASER/OWNER by uploading the most current annexure from www.sandown.me before proceeding to final design and/or construction.



date	24 October 2017
scale	1 / 500
drawing ref & no.	Sandown/sales plans/sandown1b (ct)
dh+a david hellig - abrahamse professional land surveyors 2nd floor wale street chambers 38 wale street, cape town Tel : +27 021 426 2613 info@dhaa.co.za www.dhale.co.za	